


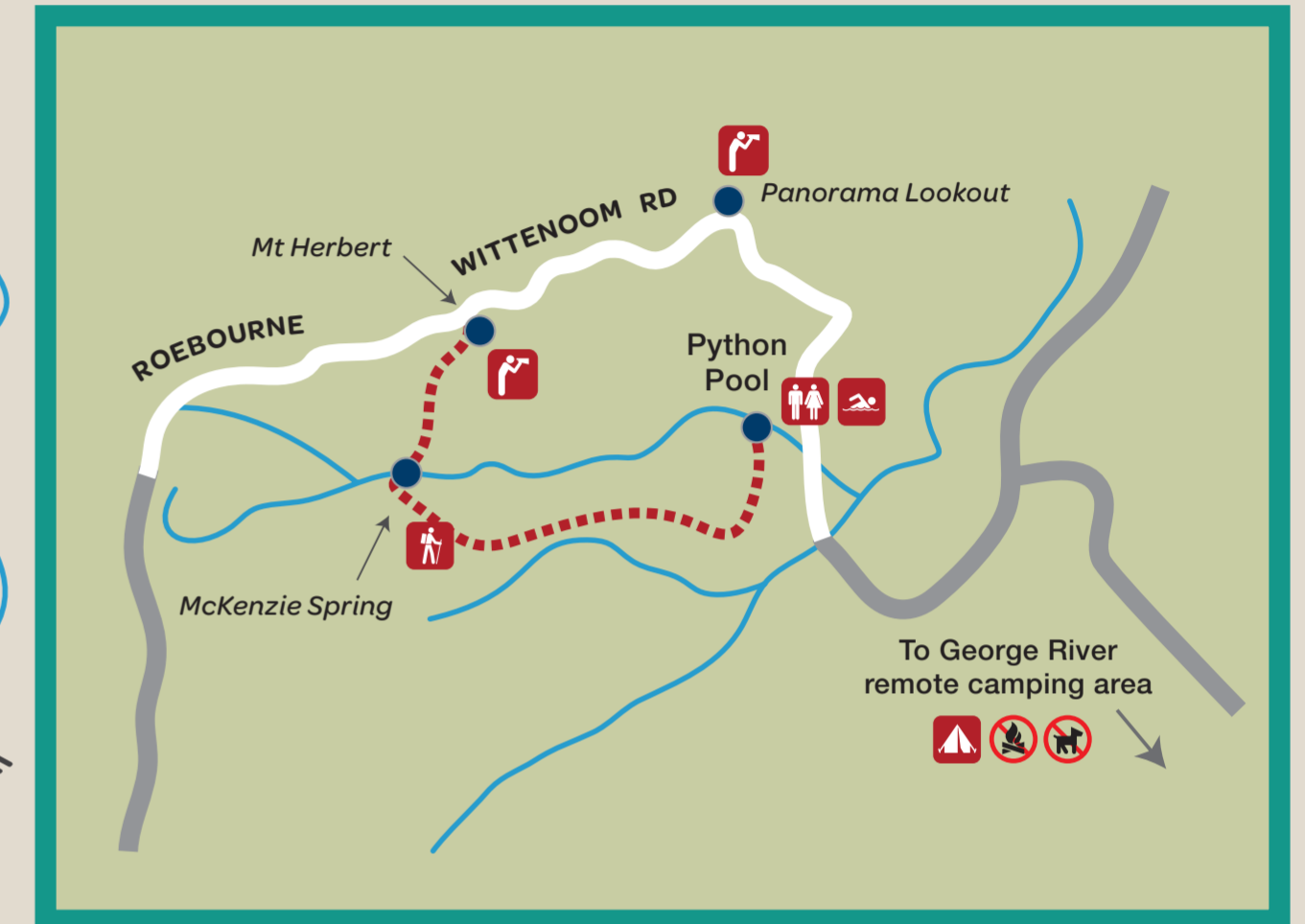
DISTANCES FROM MILLSTREAM CHICHESTER

Roebourne to Karratha	39km
Pannawonica	92km
Roebourne (via Roebourne Wittenoom Rd)	122km
North West Coastal Highway	128km
Karratha	144km
Tom Price	176km


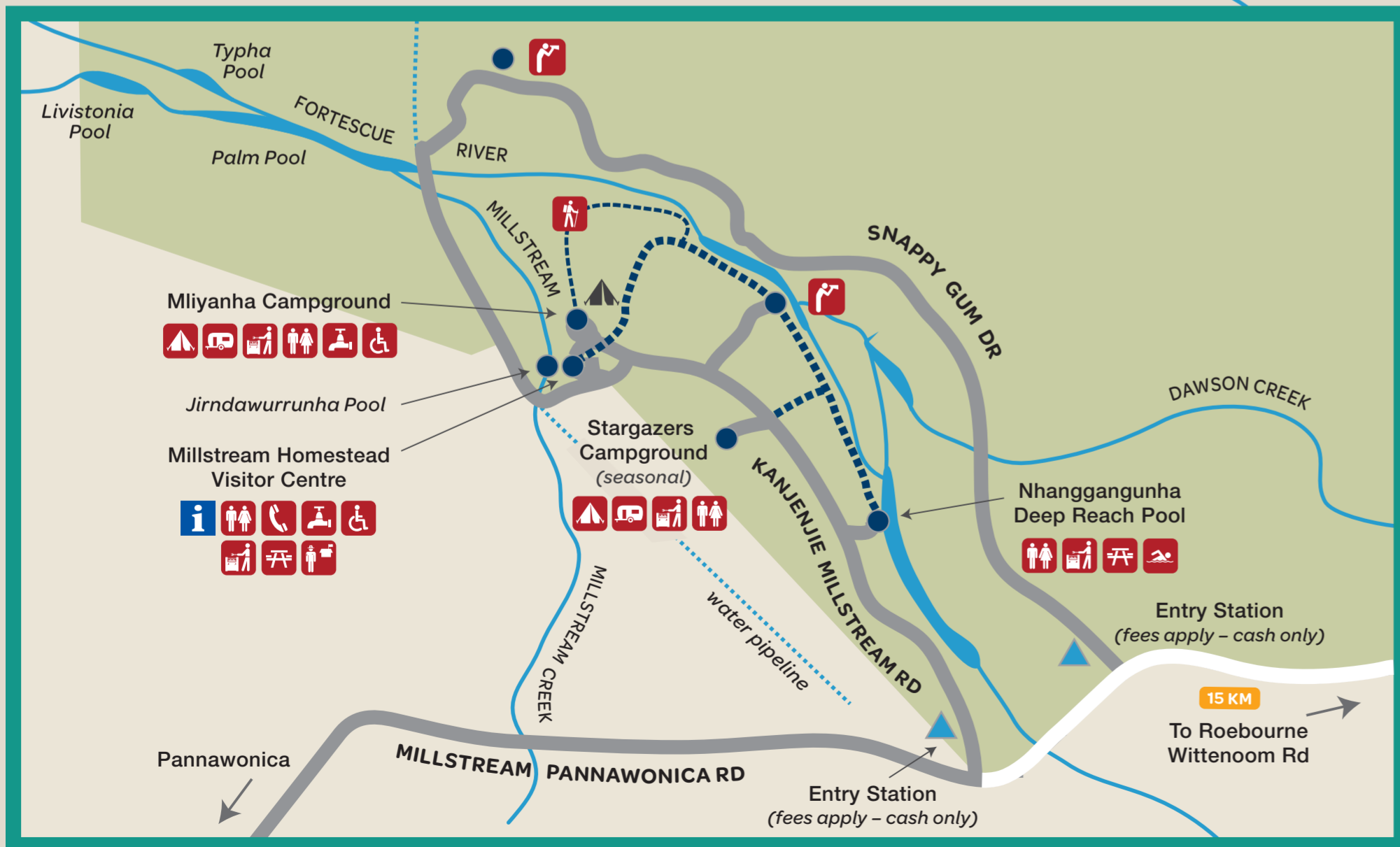


Millstream Chichester

PYTHON POOL



MILLSTREAM



LEGEND			
	Sealed Road		Chichester Range Camel Trail
	Unsealed Road		Walk And Cycle Trails
	Railway Line		Walk Trail Only
	Waterways / Gorges		Water Pipeline
	National Park		Visitor Centre
	ENTRY STATION (FEES APPLY)		Public Toilets
	Locations Of Interest		Drinking Water
	Telephone		Swimming
	Ranger's Station		Universal Access
	Lookout		No Fires
	Caravan		No Dogs
	Camping		
	Barbecue		
	Hiking		

Tom Price
Rio Tinto Iron Ore Rail Access Road (Private Road) (80 KM UNSEALED ROAD) Permit required - Tom Price Visitor Centre Road conditions - 1800 992 777 Option 7

Auski Roadhouse